


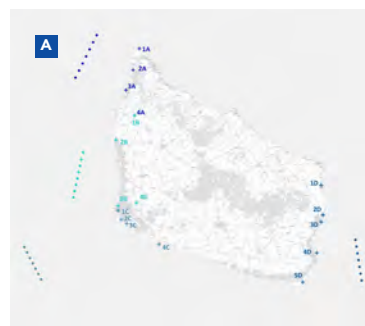
A - SLOTSLYNGEN



Punkt 3A



Punkt 1A



Punkt 4A



Punkt 2A

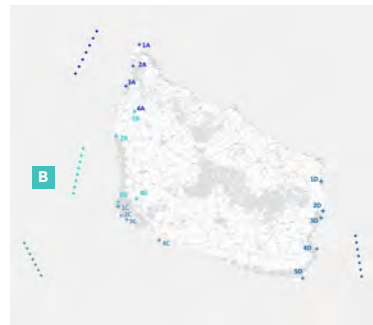
B - NORDSKOVEN



Punkt 4B




Punkt 1B



Punkt 2B uden energimøller i baggrund



Punkt 2B med energimøller 15 km fra kyst i baggrund



Punkt 3B

Bornholms Havvind

100% lokalt- og folkeejet

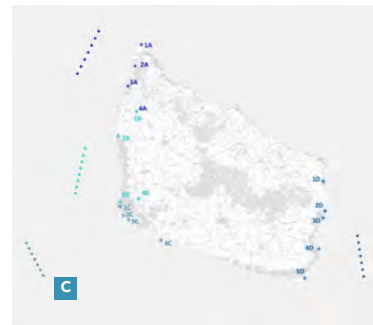
C - RØNNE




Punkt 1C



Punkt 4C



Punkt 2C uden energimøller i baggrund



Punkt 2C med energimøller 15 km fra kyst i baggrund

Bornholms Havvind

100% lokalt- og folkeejet

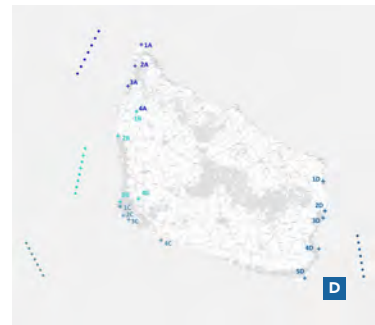
D - NEXØ




Punkt 3D



Punkt 2D



Punkt 1D



Punkt 5D